

**SDP**

**LA PAZ**



Republic of the Philippines  
**DEPARTMENT OF THE INTERIOR AND LOCAL GOVERNMENT**  
Governor Democrito O. Plaza, Government Center, Patin-ay, Prosperidad, Agusan del Sur  
Tel. No. 343-7179  
www.dilg.gov.ph




## CERTIFICATION OF VERACITY

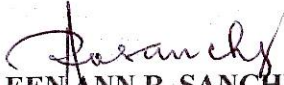
We, the First Validator Team for the Seal of Disaster Preparedness Program of the Department of the Interior and Local Government hereby certify to the correctness of all the entries in the Seal of Disaster Preparedness Index Template covering one city and 13 municipalities of the province of Agusan del Sur.

This certification is issued for the assessment validity conducted last June 29, 2012 at the DILG Conference Room, Government Center, Prosperidad, Agusan del Sur.

Issued this 3<sup>rd</sup> day of August, 2012 at the DILG Provincial Office, Government Center, Patin-ay, Prosperidad, Agusan del Sur.

  
**ELVA THERESA D. VELMONTE**  
LGOO VI/Outcome Manager

  
**MS. CHRISTINE H. AMPON**  
Executive Director, SIKAP

  
**ARLEEN ANN R. SANCHEZ**  
Provincial Director

# SCORE CARD

# Local Government Disaster Preparedness Rating Table

Level 1 Assessment: Disaster Preparedness

La Paz

(City/Municipality)

Agusan del Sur

(Province)

XIII

2012

(Region)

(Profile Year)

Indicator and Means of Verification		Rating Table				
Cluster/Indicator	5	4	3	2	1	
I. Leadership Structure						
1. Local Disaster Risk Reduction and Management Council (LDRRMC)						
1.1 Is the LDRRMC organized through an Executive Order or Resolution?	5					
1.2 If Yes, determine the LDRRMC Composition	4.20					
LCE as Chair	5					
Heads of Departments, i.e., P/C/MPDC; LDRRMO; Social Welfare and Development Office; Engineering Office; Veterinary Office; and Budget Office	5					
Division Superintendent of Schools, DepEd	5					
Highest Ranking Officer assigned in the area,	5					
Head, Local PNP	5					
Head, Local BFP					1	
President, Local Liga ng mga Barangay	5					
Representative, Philippine National Red Cross					1	
Representatives (4), Accredited CSOs	5					
Representative, Private Sector	5					

PPP's Counter Checker	
No. of answers per indicator	
	1
	1
	1
	1
	1
	1
	1
	1
	1

Note:  
- Each indicator MUST have 1 answer only.  
- On the PPP's Counter Checker, a cell shaded in pink means that there are multiple answers or that there is no answer entered for the indicator opposite the said cell, so review of the DCF is necessary.



Indicator and Means of Verification		Rating Table					PFP's Counter Checker
Cluster/Indicator		5	4	3	2	1	No. of answers per indicator
2. Local Disaster Risk Reduction and Management							
	2.1 Is there an LDRRM Officer appointed or designated in the LDRRM Office?	5					1
	2.2 If Yes, determine the LDRRM Office Functional Structure	5.00					
	Staff Responsible for:						
	Administration and Training	5					1
	Research and Planning	5					1
	Operations and Warning	5					1
	3. Is there an Incident Command System?	5					1
	3.1 If Yes, determine compliance with basic requirements of the Incident Command System based on NDRRMC Memo Circular dated March 28, 2012	5.00					
	Organizational Functional Structure	5					1
	Resource Management	5					1
	4. Is there a Disaster Operations or Emergency Center, or its equivalent?	5					1
II. Guide to Action							
1. Risk Assessment and Mapping		5.00					
	1.1 Flood prone barangays, identified	5					1
	1.2 Population and families at risk for flood, identified	5					1
	1.3 Vulnerable or marginalized individuals identified (e.g. poor, elderly, women, children, differently-abled persons, ethnic minorities)	5					1

2.1  
is a  
YES

Indicator and Means of Verification		Rating Table					PF's Counter Checker	
Cluster/Indicator		5	4	3	2	1	No. of answers per Indicator	
1.4 Identified community assets that are susceptible to the damaging effects of a flood e.g. physical, social, economic and environmental factors such as poor design and construction of buildings and inadequate protection of assets		5					1	
1.5 Hazard Map for Flood, available		5					1	
1.6 Vulnerability maps available, e.g., susceptible community assets, marginalized		5					1	
2. Institutionalized Planning and Budgeting		3.67						
DRRM Plan, approved		5					1	
Contingency Plan for Flood, available						1		
DRRM and Climate Change Adaptation activities funded in the Annual Budget		5					1	
III. Disaster Preparedness								
1. Technical Competency		5.00						
1.1 Percentage of Emergency Response Teams trained (those that are created and trained by the provincial, city or municipal		5					1	
1.2 Simulation exercise(s) conducted as part of the skills training for the Emergency Response Teams		5					1	
1.3 Presence of a Guide for Emergency Response Teams, specifying protocols and duties and responsibilities		5					1	
2. Community Awareness		5.00						
2.1 Presence of a Flood Evacuation Guide for families		5					1	
2.2 If Yes, determine the mode of dissemination		5.00	5.00	1	4			
Radio						1	1	
Local TV Program						1	1	



Indicator and Means of Verification		Rating Table					PFP's Counter Checker
Cluster/Indicator		5	4	3	2	1	No. of answers per Indicator
	Newspaper					1	1
	Website					1	1
	Community orientation or distribution of the Guide to households	5					1
3. Contingency Planning		4.00					
3.1 Early Warning System		5.00					
	3.1.1 Rain or water level gauge or visual markers, operational	5					1
	3.1.2 Audio signaling devices, operational	5					1
	3.2 Evacuation Alert System	5					1
	3.3 Local Policy on Forced or Pre-emptive Evacuation enacted					1	1
	3.4 Stockpiling and Equipping	5.00					
	3.4.1 Non-perishable goods and items (e.g., canned goods and beddings) for disaster are available in stock	5					1
	3.4.2 Disaster equipage, available	5					1
IV. Partnership, Volunteerism and Innovation							
	1. Has the local government established partnership with other local governments and/or national governments for DRRM and emergency response purposes?	5					1
	2. Has the local government established partnership with Volunteer Groups, Civil Society, Business or Private Sector	5					1
	3. Has the local government initiated practices on DRRM as evidenced by recognition, citations or awards received?					1	1



# Seal of Disaster Preparedness Scorecard

Level 1 Assessment: Disaster Preparedness

**La Paz**

(City/Municipality)

**XIII**

(Region)

**Agusan del Sur**

(Province)

**2012**

(Profile Year)

**Congratulations!!!**

Performance Summary	
Cluster	Index
I. Leadership Structure	4.90
II. Guide to Action	4.33
III. Disaster Preparedness	4.67
IV. Partnership, Volunteerism and Innovation	3.67
<b>Overall Performance Index</b>	<b>4.39</b>

Performance Details	
Cluster/Indicator	Score
<b>1. Leadership Structure</b>	<b>4.90</b>
1.1 Organized DRRMC (Creation, Composition, Functionality)	4.60
1.2 Organized DRRMO (Creation, Structure, Functionality)	5.00
1.3 Incident Command System	5.00
1.4 Disaster Operations or Emergency Center	5.00
<b>2. Guide to Action</b>	<b>4.33</b>
2.1 Risk Assessment and Mapping	5.00
2.2 Institutionalized Planning and Budgeting	3.67
<b>3. Disaster Preparedness</b>	<b>4.67</b>
3.1 Technical Competency	5.00
3.2 Community Awareness	5.00
3.3 Contingency Planning	4.00
<b>4. Partnership, Volunteerism, and Innovation</b>	<b>3.67</b>
4.1 Partnership with other LGU(s) or NGAs	5.00
4.2 Partnership with Volunteer Groups, Civil Society, Business or Private Sector	5.00
4.5 Innovation	1.00

Performance Index Interpretation Table				
5	4	3	2	1
Very High	High	Fair	Poor	Bad
Passed		Failed		
Within Benchmark		Below Benchmark		

Disaster Preparedness Details	
Indicator	Score
<b>Technical Competency</b>	<b>5.00</b>
% of Emergency Response Teams	5.00
Simulation exercises	5.00
Guide for Emergency Response	5.00
Teams, available	5.00

<b>Community Awareness</b>	<b>5.00</b>
Family Guide, available	5.00
Family Guide, disseminated	5.00
(Mode of dissemination: Local TV, Radio, Newspaper, Website, Community Orientation or Distribution of Guide to Households)	

<b>Contingency Planning</b>	<b>4.00</b>
Early warning system	5.00
Evacuation Alert System	5.00
Local Policy on Forced or	1.00
Pre-emptive evacuation, enacted	
Stockpiling and equipping	5.00



# DATA CAPTURE FORM

## SEAL OF DISASTER PREPAREDNESS

City/Municipality: LA PAZ Province: AGUSAN DEL SUR  
Region: XIII - CARAGA Date Accomplished: JUNE 21, 2012

*Instruction:* For 2012, priority for SDP assessment is on flood with focus on local governments located along the 18 major river basins. Kindly answer the questions in this Form by ticking appropriate boxes and write the means of verification. If means of verification are not provided, positive responses may not be considered. You need to compile the required supporting documents for verification.

### I. Leadership Structure

#### 1. Local Disaster Risk Reduction and Management Council (LDRRMC)

1.1. Is the LDRMMC organized through an Executive Order or Resolution?

Yes ☒ No ☐

1.2 If Yes, determine the LDRMMC Composition.

Yes	Partial	No	Composition
<input checked="" type="checkbox"/>	<input type="checkbox"/>	<input type="checkbox"/>	LCE as Chair
<input checked="" type="checkbox"/>	<input type="checkbox"/>	<input type="checkbox"/>	Heads of Departments, i.e., P/C/MPDC; LDRRMO; Social Welfare and Development Office; Health Office; Local Agriculture Office; Gender and Development Office; Engineering Office; Veterinary Office; and Budget Office
<input checked="" type="checkbox"/>	<input type="checkbox"/>	<input type="checkbox"/>	Division Superintendent of Schools, DepEd
<input checked="" type="checkbox"/>	<input type="checkbox"/>	<input type="checkbox"/>	Highest Ranking Officer assigned in the area, AFP
<input checked="" type="checkbox"/>	<input type="checkbox"/>	<input type="checkbox"/>	Head, Local PNP
<input checked="" type="checkbox"/>	<input type="checkbox"/>	<input type="checkbox"/>	Head, Local BFP
<input checked="" type="checkbox"/>	<input type="checkbox"/>	<input type="checkbox"/>	President, Local Liga Ng Mga Barangay
<input checked="" type="checkbox"/>	<input type="checkbox"/>	<input type="checkbox"/>	Representative, Philippine National Red Cross
<input checked="" type="checkbox"/>	<input type="checkbox"/>	<input type="checkbox"/>	Representatives (4), Accredited CSOs
<input checked="" type="checkbox"/>	<input type="checkbox"/>	<input type="checkbox"/>	Representative, Private Sector

*Means of Verification:* Write EO or Sanggunian Resolution No., Title and Date

EO No. 2011-09-011, Series of 2011 "Creating the MDRRMC and Establishing a MDRRM officer of the Municipality of La Paz" (dated: October 28, 2011)

#### 2. Local Disaster Risk Reduction and Management Office (LDRRMO)

2.1 Is there an LDRRM Officer appointed or designated in the LDRRM Office?

☒ Yes ☐ No

2.2 If Yes, determine the LDRMM Office Functional Structure

Yes	No	Staff Responsible for:
<input checked="" type="checkbox"/>	<input type="checkbox"/>	Administration and Training
<input checked="" type="checkbox"/>	<input type="checkbox"/>	Research and Planning
<input checked="" type="checkbox"/>	<input type="checkbox"/>	Operations and Warning

Means of Verification: Write EO or Sangguninan Resolution No., Title and Date

1) Memorandum Order from the LCE dated February 21, 2011  
2) Research & Planning is an added function of the MPDC & function of the STAFF Units  
3) Operations and Warning is the function of the STAFF Units

(see attached: Guide for Emergency Response Unit)

3. Is there an Incident Command System?

☒ Yes ☐ No

3.1 If yes, determine compliance with basic requirements of the Incident Command System based on NDRMC Memo Circular dated March 28, 2012.

Yes	No	ICS Requirements
<input checked="" type="checkbox"/>	<input type="checkbox"/>	<b>Organizational Functional Structure</b> – should illustrate organizational structure with specific functions for each unit and provide clarity in reporting relationships.
<input checked="" type="checkbox"/>	<input type="checkbox"/>	<b>Resource Management</b> – should identify resources available like personnel, teams, equipment, supplies, and facilities available or potentially available for assignment or allocation.

Means of Verification: Write source-document title and date published

1) EO No. 2011-09-011, Series of 2011 (dated: October 28, 2011)  
2) Guide for Emergency Response Unit

4. Is there a Disaster Operations or Emergency Center, or its equivalent?

☒ Yes ☐ No

Means of Verification: Photo of the Disaster Operations Center as a proof of its existence. Write specific location and date when the photo was taken.

1) See attached photo of the Municipal Disaster Coordinating Center: (Poblacion, La Paz, AclS / January 14, 2011)

## II. Guide to Action

### 1. Risk Assessment and Mapping

Yes	No	Risk Assessment and Mapping	Means of Verification (provide data)
/		1.1 Flood prone barangays, identified	Ratio of flood prone barangays: (e.g., 10 out of 20 barangays) <u>13 out of 15 brgys</u>
/		1.2 Population and families at risk for flood, identified	Ratio of population at risk: <input type="text"/> Ratio of families at risk: <input type="text"/>
/		1.3 Vulnerable or marginalized individuals identified (e.g., poor, elderly, women, children, or differently-abled persons, ethnic minorities)	Number of vulnerable or marginalized individuals: <input type="text"/>
/		1.4 Identified community assets that are susceptible to the damaging effects of a flood, e.g., physical, social, economic, and environmental factors such as poor design and construction of buildings and inadequate protection of assets	Provide sample of a community asset identified at risk (state its nature and location):
/		1.5 Hazard Map for Flood, available	Write the source of map and date acquired:
/		1.6 Vulnerability maps, available, e.g., susceptible community assets; marginalized individuals	Write the source of map and date acquired:

*Other Means of Verification:* Write the title(s) of source-document(s) used

- 1) Report from the DENR re: Quadrangle Map; landslide and flood susceptibility Rating & other hazards (see attached)
- 2) Flood Map
- 3) Population at Risk Mapping



2. Institutionalized Planning and Budgeting

Yes	No	Institutionalized planning and budgeting	Means of Verification
<input checked="" type="checkbox"/>	<input type="checkbox"/>	DRRM Plan, approved	Plan Title and Date Approved: MDRRM-CCA Plan 2012-2016 Approved: April 13, 2012
<input type="checkbox"/>	<input checked="" type="checkbox"/>	Contingency Plan for Flood, available	Plan Title and Date Approved:
<input checked="" type="checkbox"/>	<input type="checkbox"/>	DRRM and Climate Change Adaptation activities funded in the Annual Budget	List at least two DRRM and/or CCA activities with corresponding amount: 1. Health Relief Operation (3 Million) 2. Provision of Agri-seeds, Purchase of Veterinary Drugs (0.5 Million)

\* See attached: DRRMF (5%)  
Fund Utilization for CY 2012

III. Disaster Preparedness

1. Technical Competency

1.1. Percentage of Emergency Response Teams trained (those that are created and trained by the provincial, city or municipal government)

☒ 100% ☐ 76-99% ☐ 51-75% ☐ 1-50% ☐ 0% or Unknown

Means of Verification:

- No. of Emergency Response Teams created -
- No. of Emergency Response Teams trained -
- Activity Title and Date(s) conducted:

1
1

Emergency Response Personnel  
& Trained = 21

Local Emergency Responders Training for SARAS Team

= 100%

4. Provide photos

on Jan. 21-28, 2010 and Jan. 22-28, 2011

↳ Please see attached photo

1.2 Simulation exercise(s) conducted as part of the skills-training for the Emergency Response Teams.

☒ Yes ☐ No

Means of Verification: Photos of simulation exercises. Write location and date when the photo was taken.

(Please see attached photo)

1.3 Presence of a Guide for Emergency Response Teams, specifying protocols and duties and responsibilities

☒

Yes

☐

No

Means of Verification: Write document title and date published, approved or adopted

1) Duties and Responsibilities of the Search & Rescue Aguan del Sur (SARAS) Team - La Paz Chapter (see attached)  
2) Composition of Staff Units and Guide for Emergency Response Unit (see attached)

2. Community Awareness

2.1 Presence of a Flood Evacuation Guide for families

☒

Yes

☐

No

Means of Verification: Write document title and date published or approved

TALAMDAN SA PAGPANGANDAM KUNG MAY KATAGILAN  
UG KALAMIDAD/PAG-USAP USAP SA KLIMA (FEB. 2012)

2.2 If the answer to question 2.1 is Yes, determine the mode of dissemination.

Yes	No	Mode of Dissemination	Means of Verification
	<input checked="" type="checkbox"/>	Radio	Write the name of radio station, radio program and date aired:
	<input checked="" type="checkbox"/>	Local T.V. Program	Write the name of T.V. station, program and date aired:
	<input checked="" type="checkbox"/>	Newspaper	Write the name of the newspaper and date published:
	<input checked="" type="checkbox"/>	Website	Write the URL or website address where the message is posted:
<input checked="" type="checkbox"/>		Community orientation or distribution of the Guide to households	Write activity title and date conducted. Provide photos 1) Joint Meeting of MDRMC, Bigy- Oppicial & CSOs on Jan. 4-5, 2011 (see attached photos)

2) Every conduct of Barangay Assemblies - March & October every year

### 3. Contingency Planning

#### 3.1 Early Warning System

##### 3.1.1 Rain or water level gauges or visual markers, operational

☒ Yes ☐ No

If Yes, briefly describe the gauge or marker being used and state its location

1) Rain Gauge located at Demb farm, Poblacion, La Paz, Ac S

##### 3.1.2 Audio signaling devices, operational

Yes ☒ No ☐

If Yes, briefly describe the audio signaling devise(s) being used.

1) Use of the Patrol Car sounding the siren  
2) Use of Megaphones during conduct of BANDILYO

#### 3.2 Evacuation Alert System (this system gives an indication as to when the evacuation operation should take place. Rain or water gauges, visual marker, and audio devices are to use to give the signal. For example, level 5 in the visual marker for water level and three times hornning of sirens are signs for evacuation).

Yes ☒ No ☐

If Yes, briefly describe the Evacuation Alert System adopted by the local government

1) Use of the Patrol Car sounding the Siren  
2) Use of Megaphones through BANDILYO  
3) Use of Hand-held Radio (see attached Photo)

3.3 Local Policy on Forced or Pre-emptive Evacuation enacted

Yes ☐ No ☒

*Means of Verification:* Write Sangguninan Resolution or Ordinance No., Title and Date

3.4 Stockpiling and Equipping

3.4.1 Non-perishable goods and items (e.g., canned goods and beddings) for disaster are available in stock

Yes ☒ No ☐

3.4.2 Disaster equipage, available

Yes ☒ Partial ☐ No ☐

Note: If answer to question 3.4.2 is Partial or No, determine disaster equipage needed (refer to Attachment 1). The list should only be accomplished by local governments which passed the Level 1 Assessment or got a Performance Index of "4".

*Means of Verification:* Pictures of goods, items and disaster equipment taken. Indicate date when the picture was taken, and location of goods and equipment

See attached Photos of:

- 1) Disaster/Life Saving Equipment
- 2) Disaster Communication Equipment
- 3) Bedding

- 4) Kitchen Utensils
- 5) Medicines (stockpiling)
- 6) Sacks of Rice (stockpiling)

IV. Partnership, Volunteerism and Innovation

1. Has the local government established partnership with other local governments and/or national governments for DRRM and emergency response purposes?

☒ Yes ☐ No

*Means of Verification:* Write MOA or MOU Title and Date and briefly explain areas of partnership

1) EO No. 2011-09-011, Series of 2011 (dated: October 28, 2011)  
2) Pledge of Commitment (dated: October 28, 2011)



2. Has the local government established partnership with Volunteer Groups, Civil Society, Business or Private Sector?

☒

Yes

☐

No

If Yes, list the names of groups, specify the Pledge of Commitment and date, and briefly explain areas of partnership

- 1) Mambayogon Fishermen's Association
  - 2) KARANCHO
  - 3) Search & Rescue Agusan del Sur (SARS)
  - 4) Panayangan Women's MPC
  - 5) Lumad sa Adgawan Farmers MPC
  - 6) La Paz Business Operators Association
- Date Signed: October 28, 2011  
(see attached copy)

*Means of Verification: Directory of Volunteers and Partners*

3. Has the local government initiated innovative practices on DRRM as evidenced by recognition, citations or awards received?

☐

Yes

☒

No

*Means of Verification: Write the awards or citation title, date awarded and award giving body; and/or article or report title, where and when it was published.*

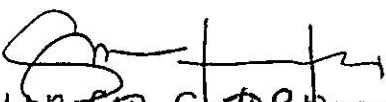
### SEAL OF DISASTER PREPAREDNESS

City/Municipality: LA PAZ Province: AGUAN DEL SUR  
Region: XIII - CARAGA Date Accomplished: JUNE 21, 2012

#### Attachment 1: List of Disaster Equipment Needed

Equipment	Description	Quantity	Estimated Cost
Speed Boat	5 seats including operator / driver	1	350,000.00
Pump Boat	15-20 seats	1	180,000.00
	50 seats	1	250,000.00
Rain Gauge		1	5,000.00
Handheld Radios		16 pairs	400,000.00
Evacuation Tents	1 HH capacity per tent	100 tents	400,000.00
Fire truck		1	1,000,000.00

Prepared by:

  
MARCEL G. TORREÓN  
LG00 V

(Name, Position and Signature)



Republic of the Philippines  
Province of Agusan del Sur  
**MUNICIPALITY OF LA PAZ**  
**OFFICE OF THE MUNICIPAL MAYOR**  
**EXECUTIVE ORDER NO. 2011 - 09 - 011**  
Series of 2011

**"CREATING THE MUNICIPAL DISASTER RISK REDUCTION AND MANAGEMENT COUNCIL AND ESTABLISHING A MUNICIPAL DISASTER RISK REDUCTION & MANAGEMENT OFFICE OF THE MUNICIPALITY OF LA PAZ"**

Whereas, Presidential Decree No. 1566 mandates the strengthening of disaster capability and establishing the National Program in Community Disaster Preparedness that will direct, control and coordinate the entire manpower, materials, monetary and spiritual resources of the entire Filipino nation meeting major disaster that may come;

Whereas, Republic Act No. 10121, "An Act Strengthening the Philippine Disaster Risk Reduction and Management System, Providing for the National Disaster Risk Reduction and Management Framework and Institutionalizing the National Disaster Risk Reduction and Management Plan, Appropriating Funds therefore and for other Purposes";

Whereas, La Paz has been experiencing a natural disaster almost every year;

Whereas, in order to instill awareness and preparedness to the entire populace at all times before, during and after the occurrence of calamities/disasters, there is a need to create the Municipal Disaster Risk Reduction and Management Council;

Now, therefore, I AMBROSIO O. LIM, Municipal Mayor of La Paz, Agusan del Sur, by virtue of the powers vested in me by law, do hereby order;

**Section 1. Composition.** The Municipal Disaster Risk Reduction and Management Council is hereby composed of but not limited to the following:

Chairman	:	Municipal Mayor
Vice Chairman	:	Municipal Administrator
Members	:	Municipal Planning and Development Coordinator
		Head of the Municipal Disaster Risk Reduction & Management Office
		Municipal Social Welfare and Development Officer
		Municipal Health Officer
		Municipal Agriculturist
		Municipal Veterinarian
		GAD Focal Person
		Municipal Engineer
		Municipal Budget Officer
		DepEd District Supervisor -- District 1
		DepEd District Supervisor -- District 11
		AFP Officer
		Chief of Police
		Bureau of Fire Protection
		Philippine National Red Cross
		Liga ng mga Barangay President
		Municipal Information Officer
		Mambagongon Fisherfolks Association
		Panagangan Women's MPC
		KARANCHO La Paz Chapter
		LAMPUFACO
		SARAS Focal Person
		La Paz Business Operators Association



Republic of the Philippines  
Province of Agusan del Sur  
**MUNICIPALITY OF LA PAZ**  
**OFFICE OF THE MUNICIPAL MAYOR**

**Section 2. Functions: The Municipal Disaster Risk Reduction & Management Council shall have the following functions:**

- A. Approve, monitor and evaluate the implementation of the Municipal Disaster Risk Reduction & Management Plan and regularly review and test the plan consistent with other national and local planning programs;
- B. Ensure the integration of disaster risk reduction and climate change adaptation into local development plans, programs and budgets as a strategy in sustainable development and poverty reduction;
- C. Recommend the implementation of forced or preemptive evacuation of local residents, if necessary; and
- D. Convene the council once every three months or as necessary.

**Section 3. Mun. Disaster Risk Reduction and Management Office (MDRRMO).**

- A. There shall be established a MDRRMO which shall be responsible for setting the direction, development, implementation and coordination of disaster risk management programs within their territorial jurisdiction.
- B. The MDRRMO shall be under the Office of the Municipal Mayor. The MDRRMOs shall be initially organized and composed of a Disaster Risk Reduction & Management Officer to be assisted by three (3) staff responsible for: (1) administrative and training; (2) research and planning; and (3) operations and warning. The MDRRMOs shall organize, train and directly supervise the local emergency response teams and the Accredited Community Disaster Volunteers (ACDVs).
- C. The MDRRMOs shall perform the following functions with impartiality given the emerging challenges brought by disasters of our times:
  - c.1. Design, program, and coordinate disaster risk reduction and management activities consistent with the National Council's standards and guidelines;
  - c.2. Facilitate and support risk assessments and contingency planning activities at the local level;
  - c.3. Consolidate local disaster risk information which includes natural hazards, vulnerabilities, and climate change risks, and maintain a local risk map;
  - c.4. Organize and conduct training, orientation, and knowledge management activities on disaster risk reduction and management at the local level;
  - c.5. Operate a multi-hazard early warning system, linked to disaster risk reduction to provide accurate and timely advice to national or local emergency response organizations and to the general public, through diverse mass media, particularly radio, landline communications, and technologies for communication within rural communities;
  - c.6. Formulate and implement a comprehensive and integrated MDRRM Plan in accordance with the national, regional and provincial framework, and policies on disaster risk reduction in close coordination with the local development councils;
  - c.7. Prepare and submit to the local sanggunian through the MDRRMC and the LDC the annual MDRRMO Plan and budget, the proposed





Republic of the Philippines  
Province of Agusan del Sur  
MUNICIPALITY OF LA PAZ  
OFFICE OF THE MUNICIPAL MAYOR

programming of the MDRRM Fund, other dedicated disaster risk reduction and management resources, and other regular funding source/s and budgetary support of the MDRRMO;

c.8. Conduct continuous disaster monitoring and mobilize instrumentalities and entities of the LGUs, CSOs, private groups and organized volunteers, to utilize their facilities and resources for the protection and preservation of life and properties during emergencies in accordance with existing policies and procedures;

c.9. Identify, assess and manage the hazards, vulnerabilities and risks that may occur in their locality;

c.10. Disseminate information and raise public awareness about those hazards, vulnerabilities and risks, their nature, effects, early warning signs and counter-measures;

c.11. Identify and implement cost-effective risk reduction measures/strategies;

c.12. Maintain a database of human resource, equipment, directories, and location of critical infrastructures and their capacities such as hospitals and evacuation centers;

c.13. Develop, strengthen and operationalize mechanisms for partnership or networking with private sector, CSOs, and volunteer groups;

c.14. Take all necessary steps on a continuing basis to maintain, provide, or arrange the provision of, or to otherwise make available, suitably trained and competent personnel for effective civil defense and disaster risk reduction and management in its area;

c.15. Organize, train, equip and supervise the local emergency response teams and the ACDVs, ensuring that humanitarian aid workers are equipped with basic skills to assist mothers to breastfeed;

c.16. Respond to and manage the adverse effects of emergencies and carry out recovery activities in the affected area, ensuring that there is an efficient mechanism for immediate delivery of food, shelter and medical supplies for women and children, endeavor to create a special place where internally-displaced mothers can find help with breastfeeding, feed and care for their babies and give support to each other;

c.17. Within its area, promote and raise public awareness of and compliance with this Act and legislative provisions relevant to the purpose of this Act;

c.18. Serve as the secretariat and executive arm of the MDRRMC;

C.19. Coordinate other disaster risk reduction and management activities;


c.20. Establish linkage/network with other LGUs for disaster risk reduction and emergency response purposes;



Republic of the Philippines  
Province of Agusan del Sur  
MUNICIPALITY OF LA PAZ  
OFFICE OF THE MUNICIPAL MAYOR

- c.21. Recommend through the MDRRMC the enactment of local ordinances consistent with the requirements of this Act;
- c.22. Implement policies, approved plans and programs of the MDRRMC consistent with the policies and guidelines laid down in this Act;
- c.23. Establish a Municipal Disaster Risk Reduction and Management Operations Center;
- c.24. Prepare and submit, through the MDRRMC and the MDC, the report on the utilization of the MDRRM Fund and other dedicated disaster risk reduction and management resources to the local COA, copy furnished the regional director of the OCD and the Local Government Operations Officer of the DILG; and
- c.25. Act on other matters that may be authorized by the MDRRMC.

Section 4: Effectivity. This order shall take effect upon approval.

  
AMBROSIO G. LIM 10-28-11  
Municipal Mayor



Republic of the Philippines  
Province of Agusan del Sur  
MUNICIPALITY OF LA PAZ  
OFFICE OF THE MUNICIPAL MAYOR

Memorandum Order

DATE : February 21, 2011

TO : DOSDELL O. RUSIA  
SLEO-V/MIO-Designate  
This Municipality

FROM : THE MUNICIPAL MAYOR

SUBJECT : DESIGNATION AS ADMINISTRATIVE AND TRAINING STAFF

RA 10121 has the mandate on the establishment of training institute in a location may deemed appropriate to train public and private individuals, both local and national, in such subject as disaster risk reduction and management among others to take charge on consolidation and prepare training materials and publication of risk reduction and management books and manuals to assist disaster risk reduction and management workers in the planning and implementation of its program and projects and conduct such related activities to carry out its implementation..

In local level, to capacitate the Municipal Disaster Risk Reduction and Management Operation Center with the required appropriate trainings there is hereby an Administrative and Training Staff, hence, this Designation Order.

As such you are hereby directed to discharge functions and responsibilities inherent to the position such as participation and attendance to trainings/seminars and conferences and do such other related tasks necessary in carrying out activities relative Municipal Disaster Risk Reduction and Management Operation.

For your information and compliance.

  
AMBROSIO O. LIM  
Municipal Mayor

## **GUIDE FOR EMERGENCY RESPONSE UNIT**

### **STAFF UNITS**

#### **Intelligence & Disaster Analysis**

Head - Municipal Local Government Operation Officer  
Members - Municipal Health Officer  
Chief of Police

##### **Functions:**

1. Evaluates information and advises the member-agencies of the barangay disaster coordinating council of impending disasters.
2. Makes recommendation on how to prevent disasters, if possible and/or suggest precautionary measures to minimize the effects of disaster.
3. Prepares recommendations to proper authorities for possible declaration of the existence of a state of calamity in affected areas for release of calamity funds to ameliorate the suffering of the disaster victims.
4. Submits recommendations for allocations of needed resources.

#### **Plans and Operations**

Head - Municipal Planning Development Coordinator  
Members - Chief of Police  
Municipal Health Officer  
Municipal Social Welfare Development Officer  
Municipal Engineer  
SB Member

##### **Functions:**

1. Determines the course of action to be taken based on recommendation of the Intelligence and Disaster Analysis Unit.
2. Determines the type of service units to be utilized in the disaster area.
3. Recommends implementation of existing plans.
4. Maintains and/or supervises progress of operations and determine the necessity of utilizing additional service units.
5. Prepares appropriate reports upon termination of operations.

## **Resource**

Head	-	Municipal Budget Officer
Members	-	Municipal Treasury Officer
		Municipal Assessor
		Municipal Agriculturist
		Municipal Human Resource Management Officer
		Supply Officer

### **Functions:**

Undertaken a survey of urgent items needed in helping the victims of disaster and calamities as well as gathers the necessary statistics on resources.

Resources survey will include the names and addresses of dealer, agencies and persons who may donate, contribute or make available such resources which may be needed to ameliorate disaster or calamity victims and to release such data for immediate reference to those who are called upon to render assistance and relief to the victims.

It shall have to continuing task of updating its data and furnishing same to all concerned for ready reference and guidance.

## **TASK UNITS**

### **Communication and Warning**

Head	-	Municipal Information Officer
Members	-	Communication Equipment Operator
		President – KARANCHO

PNP – Office of the Primary Responsibility (OPR) on this operation.

### **Transportation**

Head	-	Municipal Engineer
Members	-	President – PAMODA

### **Evacuation**

Head	-	District Supervisor
Members	-	Parish Priest
		President – LIFE



## **Rescue and Engineering**

Head - Municipal Engineer  
Members - Chief of Police  
Municipal Health Officer

MEO – Office of the Primary Responsibility (OPR) on this operation

## **Health**

Head - Municipal Health Officer  
Members - Chief of Police

### **Functions:**

1. Organizes disaster control groups and reaction teams in all hospitals, clinics, sanatoria and other health institutions;
2. Provides for the Provincial/municipal and rural health services to support all respective disaster coordinating councils during emergencies;
3. Undertake the necessary measures to prevent the occurrence of communicable disease and other health hazard which may affect the population;
4. Issues appropriate warning to the public on the occurrence of epidemic or other health hazards;
5. Provides direct service and/or technical assistance on sanitation, as may be necessary; and
6. Organizes reaction teams in the department teams in the department proper as well as in the offices and bureaus under it.

## **Police**

Head - Administrative PNCO - PNP  
Members - OPN PNCO – PNP

PNP – Office of the Primary Responsibility (OPR) on this operation

## **Relief**

Head - Municipal Social Welfare Development Officer  
Members - Municipal Nutrition Action Officer  
Parish Priest

MSWDO – Office of the Primary Responsibility (OPR) on this operation



### **Fire Prevention**

Head - Chief of Police  
Members - All PNP Personnel

### **Rehabilitation**

Head - Municipal Engineer  
Members - Municipal Social Welfare and Development Officer  
TMO – DENR  
Municipal Agriculturist

### **Public Information**

Head - Municipal Information Officer  
Members - Communication Equipment Operator

PIO – Office of the Primary Responsibility (OPR) on this operation

### **Local Government**

Head - Municipal Mayor  
Members - 15 Punong Barangays  
Municipal Social Welfare and Development Officer  
Municipal Agriculturist  
Chief of Police

Prepared by:

Noted by:

  
**MICHAEL S. LIM**

Mun. Disaster Risk Reduction & Mgt. Officer

  
**AMBROSIO O. LIM**

Municipal Mayor  
MDRRMC - Chairman



Republic of the Philippines  
**MUNICIPAL GOVERNMENT OF LA PAZ**  
Agusan del Sur



**Municipal Disaster Risk Reduction and Management Office**

**Search And Rescue Agusan Sur (SARAS)  
La Paz Team**

**Ojectives:**

1. To save lives and properties; and,
2. To minimize damages and injuries.

**Functions:**

1. Assist in the initial assessment of the impact of the disaster to lives and properties including farm damages, infrastructure, etc, and communicate the same to proper authorities;
2. Provide medical first response to victims of the disaster;
3. Be in the frontline service for search and rescue;
4. Assist in the provision of security services during emergencies;
5. Be in the frontline service as fire brigade volunteers;
6. Assist in the evacuation of victims before and during occurrence of the disaster;
7. Assist in the distribution of relief goods to victims of the disaster.
8. Perform such other tasks that may be assigned from-to-time.

Prepared by:

*SARAS La Paz Team Leader:*

**REY B. CERVANTES, CSEE**  
Human Resource Management Officer  
Municipal Human Resource Management Office  
2/F New Mun. Gov't. Bldg, Poblacion, La Paz 8508  
Agusan del Sur or thru: [rbcervantes@yahoo.com.ph](mailto:rbcervantes@yahoo.com.ph)  
Cellular Phone Nos. 09192809310 & 09209651400

Attested by:

**MICHAEL S. LIM**  
Mun. Disaster Risk Reduction & Mgt. Officer  
Office of the Municipal Mayor  
2/F New Mun. Gov't. Bldg, Poblacion, La Paz 8508  
Agusan del Sur  
Cellular Phone Nos. 09392104192



Republic of the Philippines  
Province of Agusan del Sur  
MUNICIPALITY OF LA PAZ  
OFFICE OF THE MUNICIPAL MAYOR

MUNICIPAL DISASTER RISK AND REDUCTION MANAGEMENT COUNCIL

PLEGDE OF COMMITMENT

We, leaders of accredited Civil Society Organizations representing some 600 members, hereby pledge our unconditional commitment to actively support the municipal government of La Paz, Agusan del Sur in its comprehensive efforts on disaster risk reduction management.

We believe that because of climate change, disaster is now everyone's concern. Government and private sectors must all act together to minimize the effects or prevent if possible the occurrence of disasters.

We believe in the time honored tradition of volunteerism and we also believed that it is our civic and moral duty to help everyone who may become victim of disasters.

As our clear contribution to disaster risk reduction management, we hereby commit ourselves to organize our group, coordinate with each other, recommend, assist, respond, and monitor everything related disaster.

So help us God.

Signed this 28<sup>th</sup> day of October 2011 at La Paz, Agusan del Sur.

DARIO H. CAMPOS  
Chairman, Mambagongon Fisherfolks Association

ZOSIMA D. JAMITO  
Chairman, Panagangan Women's MPC

REY C. TORRALBA  
President, KARANCHO, La Paz Chapter

MAXIMO C. HAVANA  
Chairman, Lumad sa Adgawan Farmers  
MPC (LAMPUFACO)

REY B. CERVANTES  
SARAS Team Leader

JANE S. LABOTERO  
Chairperson, La Paz Business Operators  
Association

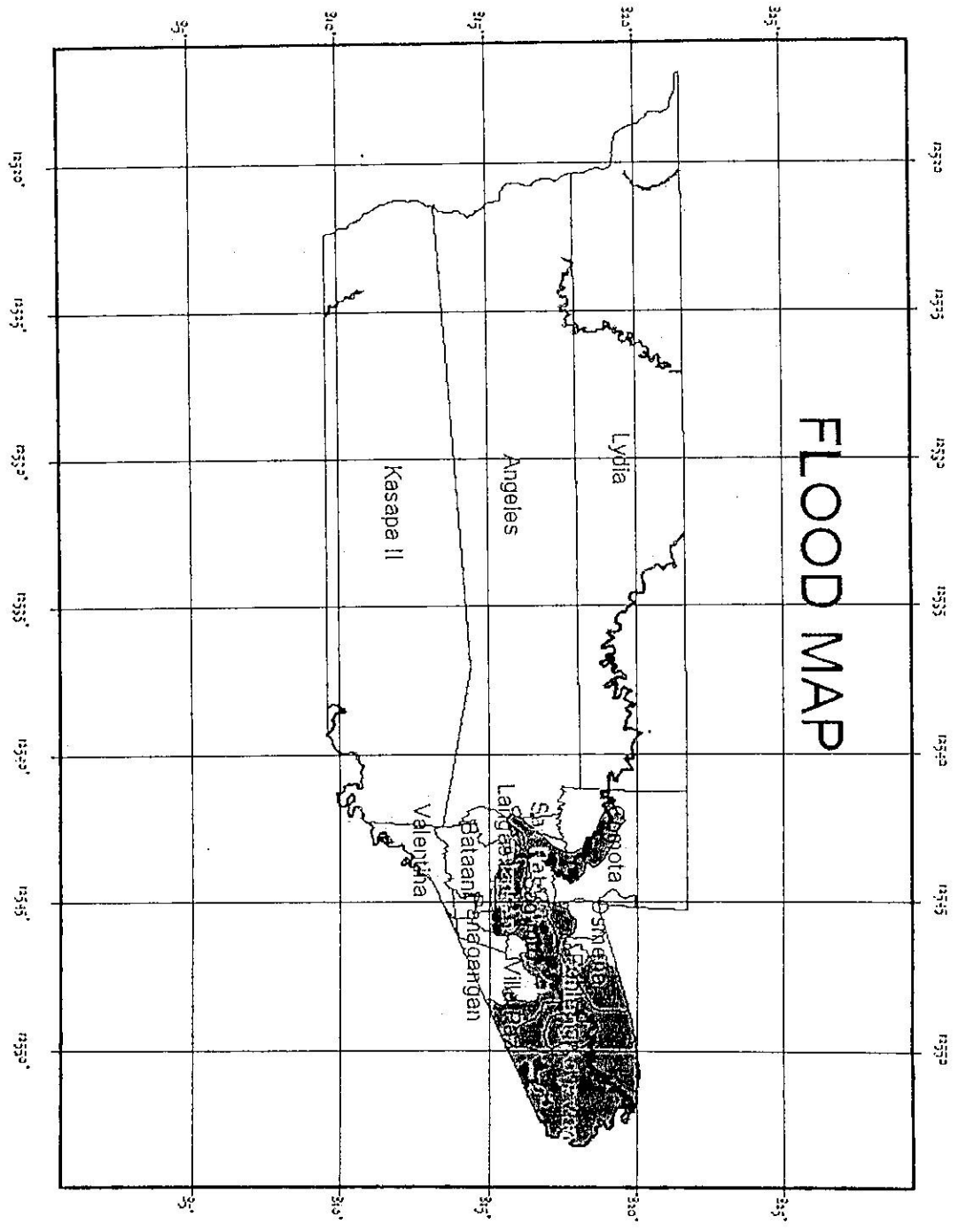
PROVINCE:  
MUNICIPALITY:

AGUSAN DEL SUR  
LA PAZ

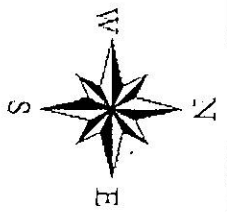
NO. OF BRGYS: 15

BRGY	ENCOMPASSING QUADRANGLE MAP	LANDSLIDE SUSCEPTIBILITY RATING	LANDSLIDE REMARKS	FLOOD SUSCEPTIBILITY RATING	FLOOD REMARKS	OTHER HAZARDS
	Maasam River, Kaburacanan, Baylo, langasian	High		None		
Angeles	langasian	High		None		Riverbank erosion
Bataan	La Paz, Langasian	Low		High		
	Baylo, langasian, La Paz, Talacogon	Low		Moderate		Riverbank scouring, Riverbank erosion
Comota	Talacogon	Low		Moderate		
Halapitan	La Paz, langasian	None		Moderate		
Kasapa II	Kaburacanan, langasian	High		None		
Langasian	Langasian	Low		Moderate		
						Riverbank scouring, Riverbank erosion
Lydia	Baylo, langasian	Low		Moderate		
Osmeña, Sr.	La Paz, langasian	Low		High		
Paragangan	La Paz	Low		High		Riverbank erosion
Poblacion	La Paz	None		Moderate		
Sabang Adgawan	La Paz, Talacogon	None		Low to Moderate		
Sagunto	La Paz	Low		Low to Moderate		
San Patricio	La Paz, langasian	Low		High		
Valentina	La Paz	High		High		
Villa Paz	La Paz	None		Low		Riverbank erosion

MUNICIPALITY OF LA PAZ



Republic of the Philippines  
Province of Agusan del Sur  
MUNICIPALITY OF LAPAZ



Legend

- National road.shp
- Lake1.shp
- River 1.shp
- Provincial road .shp
- Flooding 1.shp
- Brgy map.shp

# MUNICIPAL DISASTER RISK REDUCTION AND MANAGEMENT PLAN

La Paz, Agusan del Sur

2012 - 2016

## I. Background and Rationale

### 1.1 Historical Background

The Nomadic Manobos were the first settlers of the area known now as La Paz. The manobos were war like people killings with the other groups and even within the tribe were very common. This culture of killings was stopped sometime in 1856 when Fr. Saturnino Urios, a Spanish missionary reached the area and spread Christianity in the land. With the Christianization of the manobos tribal wars and killings ceased and people settled peacefully. Because of the extraordinary peace the people were enjoying. The area was now known as La Paz. Settlements were expanding, starting the formation of the basic political units, the barrios and later became a municipality.

La Paz's political history started when the declaration of the settlement as a municipal district in 1935. It was President Diosdado Macapagal issued Executive Order No. 147 declaring La Paz as a fourth class municipality composed of 15 barangays in March 31, 1965.

#### *List of Barangays per District:*

District I Barangays	District II Barangays
Poblacion	Panagangan
Sabang Adgawan	Valentina
Villa Paz	Sagunto
Lydia	Bataan
Osmeña	Halapitan
Comota	Angeles
San Patricio	Kasapa II
	Langasian

### 1.2 Geographic Location

The municipality of La Paz is one of the rivertowns of the province of Agusan del Sur. It is bounded on its northern side by the municipalities of San Luis and Talacogon, on its southern side by the municipality of Loreto, on its western side by the province of Bukidnon and on its eastern side by the municipalities of Rosario and Bunawan.

La Paz is located beginning from the corner 1, junction of Patay Umayam and Agusan River. Thence, 66° SW about 16.6 kilometers to corner 2, Mayapis north bank of Umayam River. Following Umayam River upstream in a southwesternly direction on about 22.7 kilometers to corner 3



### **1.3 Accessibility**

La Paz could be reach via various different routes. The convenient route is the Bahbah – Talacogon – La Paz road. This route stretches 64 kilometers of concrete pavement from Bahbah to Talacogon, earth paved road and concrete pavement on some portion from Talacogon – La Paz. Travel time varies depending on the road condition. If the road is well maintain it takes only an average more or less 1 hour. Transportation is mostly by motorcycles locally known as “habal-habal” and a daily trip of PUJ from Butuan City to La Paz and vice versa.

### **1.4 Land Area/Classification**

La Paz has a total land area of 148,112 hectares comprising 15 barangays predominantly classified as forest land as this classification comprises 86.16% of the total land area. Barangay Lydia has the largest area of 56,067.10 hectares. In terms of distance, Kasapa II is the farthest having 38 kilometers away from the Municipal Government followed by Barangay Lydia having 30 kilometers difference. Barangay Villa Paz is the nearest from the municipal hall with 3 kilometers.

#### ***List of Barangays, Distance to Municipal Government Center and its Area:***

<b>Barangay</b>	<b>Area (hectares)</b>	<b>Distance (kilometers)</b>
Poblacion	3,527.50	0
Sabang Adgawan	4,880.00	15
Villa Paz	4,997.00	3
Osmeña	1,622.50	7
Comota	2,100.00	19
San Patricio	645.00	16
Lydia	56,067.10	30
Panagangan	370.00	9
Valentina	950.00	17
Sagunto	1,372.50	7
Bataan	1,517.50	14
Halapitan	775.00	14
Angeles	33,012.90	25
Kasapa II	34,797.50	38
Langasian	1,477.50	19



### 1.5 Population

The municipality of La Paz has a total population of 27,819 based on Registry System for Basic Sector in Agriculture (RSBSA). It has a total households 5,143 wherein Barangay Poblacion has the highest households and population of 999 and 4,718 respectively.

• **Household, Population and Household Size per Barangay:**

Barangay	Household	Population	Household Size
Poblacion	999	4,718	5
Sabang Adgawan	374	1,952	5
Villa Paz	372	1,871	5
Osmeña	312	1,517	5
Comota	391	1,669	4
San Patricio	251	2,019	8
Lydia	280	1,467	5
Panagangan	572	2,921	5
Valentina	502	2,163	4
Sagunto	368	1,836	5
Bataan	295	1,697	6
Halapitan	149	527	4
Angeles	190	723	4
Kasapa II	283	1,669	6
Langasian	170	1,070	6

### Livelihood

Farming is the main source of income of the people in the municipality. The number one staple food of La Paz is rice followed by corn, root crops and fruits.

**Sources of Livelihood;**

Crop (CY 2011)	Area Planted (hectares)	Area Harvested (hectares)	Annual Productions (MT)
Rice	2,266.00	1,753.00	6,619.80
Corn			
Hybrid Yellow Corn	213.00	211.00	1,080.00
Traditional Corn	616.00	585.00	1,232.00
OPV			
Legumes	33.00	31.00	22.75
Root Crops	32.50	28.00	150.00
Vegetables	91.05	91.05	300.00
Fruits	68.50	67.50	414.60
<b>Total</b>	<b>3,320.05</b>	<b>2,766.55</b>	

1.6 Topography and Slope

The municipality by topography is a combination of hilly and mountainous with terrain predominantly rolling to hills comprising 28.18% of the total land area followed with very steep hills and mountainous comprising 27.36%. Level to nearly level areas only comprises 8.75%.

Slope Categories:

Slope (%)	Description	Area (hectares)
0 - 3	Level to nearly level	12,954.47
3 - 8	Gently Sloping to Undulating	19,006.03
8 -18	Moderately Sloping to Rolling	17,233.87
18 - 30	Rolling to Steep Hills	41,733.07
30 - 50	Steep Hills and Mountains	16,655.19
50 & Above	Very Steep Hills and Mountains	40,529.37
	Total	148,112.00

Most areas of the Municipality are 100 meters above sea level. It starts in the eastern part, where the urban centers and most of the rural barangays are located. Through the hills in the central part of the mountainous western part where the elevation of the mountain peak is 1000 meters above sea level.

1.7 Landform Classification

There are three broad landform types identified in the municipality. It is recognized based on topographic location, elevation and morphology. These are broad alluvial plain, hills and mountains.

Broad alluvial plain landscape is presented by two physiographic types, the broad and minor alluvial plain. These two consists of unsorted and unconsolidated accumulation of clay, sand, pebbles and angular to rounded gravel size fragment mixed in sandy to clayey matrix of sedimentary and volcanic origin. While the hilly landform includes those areas having crests below 500 meters elevation. Most of this landform is formed by warping, folding and subsequently uplifted by tectonic and volcanic origin. These are mostly soft sedimentary rocks, slightly to severely dissected, easily erodible and give origin to a roll – hill morphology. The mountain landscapes are those areas having a relief of not less than 500 meters. This landform is generally formed by uplift due to tectonic forces which give rise to steep to very steep slopes.

Soil type and Physiography;

Broad Landform Type	Physiography	Area (hectares)	Soil Type	Limitations
Broad Alluvial Plain	Broad Plain	11,641.61	Brown to dark brown loamy sandy	Seasonal Flooding
	Swamps & Marshes	2,547.53	Brown to dark brown clayey loamy	Runoff Flooding
Hills	Sedimentary Hills	71,419.61	Yellowish brown	Slight to moderate

			to dark clayey	erosion
	Volcanic Hills	4,680.34	Brown to dark brown clayey	Severely eroded few surface stone
Mountains	Sedimentary Mountains	16,544.11	Dark brown clayey	Severely eroded common surface stone
	Volcanic Mountains	41,264.00	Reddish brown loamy	Severely eroded few surface stones

### ***Climate/Weather***

The area where the municipality situated falls under the second type of climate classifications. It characteristically has no dry season with very pronounce of maximum period. Maximum rainfalls generally occur in the month of December until to the month of January.

### ***Hydrology***

The data collected is based on the 1997-2007 CLUP (Comprehensive Land Use Plan). No data available since 2001.

### ***Amount of Rainfall:***

Month	Year 1995 (mm)	Year 1996 (mm)	Year 1997 (mm)
January	306.90	362.70	714.20
February	156.40	661.00	458.80
March	258.50	304.90	925.80
April	110.10	460.40	248.10
May	191.70	286.20	300.40
June	188.10	292.20	349.00
July	322.30	202.60	No data
August	133.60	214.40	No data
September	302.90	271.60	No data
October	253.00	144.60	No data
November	151.5	114.60	No data
December	104.39	559.70	No data
Annual	3,324.00	3,875.00	
Annual Average	276.9	322.90	

The data shows that succeeding years the amount of rainfall is increasing tremendously. In 2008, March recorded the highest rainfall of 925.80 mm reaching its peak. On the following months rainfall starts declining; it ranges from 248.10 to 349.00 mm in the month of April until in the month of June.

#### *Flood Control*

The municipality of La Paz is dominantly composed of forestland areas comprises 86.16% of the total land area. The remaining 13.84% comprised the Alienable and Disposable Land. Due to Poor drainage some areas of the municipality are susceptible to flooding particularly on those low-lying areas and areas along major rivers. A flood is a very common identified hazard that the municipality encountered since the last decades. There are actions that the local government is implementing like ordinance on Protecting Watershed Areas.

## II. DEVELOPMENT PLANNING:

### VISION:

“ A prime producer of agriculture and forest- based products where God-loving and socially responsible people are enjoying equal opportunities in an investment – friendly and ecologically- balanced environment with established infrastructure facilities through an effective, efficient and economical “governance”.

### Mission:

To sustainably develop both human and natural resources, maximizes its usages, supportive to basic needs and environmental concerns.

## Objectives and Activities:

Focused Area	Objectives	Activities	Time Frame
Governance	1. To enforce strict implementation of R.A. 10121 through the formulation of Ordinances.  2. To establish Municipal Disaster Risk Reduction and Management Office	a. Enact local resolution and ordinances	May 2012
Disaster Preparedness	To establish data base  Installation of early warning device/systems	a. Installation of communication facilities, equipments and other form of information.	June -- December 2012
Prevention and Mitigation			
Response			
Rehabilitation and Recovery			

### III. Mapping of Past and Current DRRM Initiative

### IV. Municipal Disaster Risk Reduction and Management Plan

### V. Attachments

Hazard Maps

List of Flood and landslide prone Barangays.

EO No. 2011-09-011 series of 2011 creating the MDRRMC and establishing MDRRM Office.

### III. IDENTIFICATION OF PAST AND CURRENT DRRM/CCA INITIATIVES

DRRM/CCA Measures	Initiatives /Activities Undertaken	Responsible Agency/Location	Output	Barriers/Hindrances	Gaps or Further Actions Needed	Timeline/Period
Prevention and Mitigation	Insurance of Public Properties: 1. Vehicles 2. Buildings	LGU	Insured Public Properties		<ul style="list-style-type: none"> <li>Insurance of Public Properties down to the barangay level</li> </ul>	Yearly
	Proposed Ordinance declaring Motong Falls (Angeles) and Daihogan Spring (Osmena) a protected area	LGU				2012
	Development of Dumpsite					
	Reforestation near watershed areas	Community				2012
	Information & Education Campaign (IEC)	MDRRMO				
Preparedness	Distribution of Information Materials(flyers etc.)	MDRRMO				
	Trained SARAS Volunteers	Municipal level	20 well-trained and active SARAS		<ul style="list-style-type: none"> <li>Organized SARAS Volunteers at</li> </ul>	2012

		Volunteers		the baranagy level <ul style="list-style-type: none"> <li>• Trained baranagy tanods and baranagy volunteers on Basic Life Support and Search and Rescue</li> </ul>	
Organized MDRRC and MDRMO	LGU	Functional MDRMC		Formulation of DRRM/CCA Plan of the Municipal and baranagy level	2013
Purchase of Fuel and Oil	MEO				
Purchase of Communication Technology, Equipment and Life Saving Equipment					
Stockpiling 1. Medicines 2. Foods (Rice and Canned goods) 3. Clothing (Blankets, mosquito nets, etc.)	MSWDO, MHO			Increase number and type of goods for stockpiling	



Response	Organized Volunteers for Relief Operation	MSWDO	Organized & Functional: 1. SARAS Volunteers 2. JO employees 3. Women Support Group 4. Barangay Tanods			
	Conduct of Relief Goods (Mobilization)	MSWDO				
	Medical Outreach during disaster	MHO				
	Presence of Search and Rescue and Retrieval Vehicles	LGU	Search, Rescue and Retrieval Conducted		Purchase of other Search, Rescue and Retrieval Equipments	
Rehabilitation and Recovery	Livestock Dispersal	MAGO	Income of Farmers and Affected Families Augmented		Close Program Monitoring Conduct of Orientations and trainings of beneficiaries Formulation of Policies on dispersal and subsidy	Yearly
	Rubber , Rice, Corn and Vegetable Seeding Subsidy	MAGO	Income of Farmers and Affected Families		Close Program Monitoring	Yearly


			Augmented			
	Emergency Shelter Assistance	LGU			Strict Monitoring and Evaluation	
	Food for Work / Cash for Work for Disaster Victims	LGU	Income of Victims Augmented		Close Program Monitoring and Supervision	
	Rehabilitation of FMRs and Bridges				Construct & Rehab Infrastructure using "building back better" principle compliant to DRRM/CCA	

# 5 Year Municipal Disaster Risk Reduction and Management Plan – Climate Change Adaptation


CY 2012 – 2016  
La Paz, Agusan del Sur

Vision: A prime procedure of agriculture and forest-based products where God-loving and socially responsible people are enjoying equal opportunities in an investment – friendly and ecologically- balanced environment with established infrastructure facilities through an effective, efficient and economical “governance”.

Focus	Strategic Actions	Expected Output	Responsible Person/Office	Timeline						Budgetary Requirement	
				2011	2012	2013	2014	2015	2016	Amount	Source
Governance	Creation of Disaster Risk Reduction and Management Office pursuant to R.A 10121	EO No. 2011-09-011 series of 2011	MMO	✓						-	-
Prevention and Mitigation	Provisions of Insurance of Public properties down to the barangay level	# of Public properties insured	DRRMO, Supply Office, MMO, BLGU		✓	✓	✓	✓	✓		General Fund
	Advocacy on crops Insurance among Farmers	# of farmers adopting crop Insurance	MAGO, CSO		✓	✓	✓	✓	✓		-
	Production and distribution of flyers and other information materials	# of flyers produced and distributed	MDRRMO, MIO		✓	✓	✓	✓	✓	50,000.00 per year	DRRMF
	Formulation, adoption and implementation of Solid Waste Management Plan	SWMP formulated, adopted and implemented	MENRO, SWMB, SBO, MMO		✓	✓	✓	✓	✓	500,000.00 per year	Support to MENRO
	Riverbank protection program										
	-Construction of Dikes										
	-Planting of trees	- # of Dikes Constructed	MEO, DPWH								



Republic of the Philippines  
Province of Agusan del Sur  
MUNICIPAL GOVERNMENT OF LA PAZ  
-oOo-



MDRRMC Resolution No. 04  
Series of 2011

"RESOLUTION RECOMMENDING TO THE HONORABLE SANGGUNIANG BAYAN TO ADOPT THE 2012 WORK AND FINANCIAL PLAN OF THE MUNICIPAL DISASTER RISK REDUCTION AND MANAGEMENT COUNCIL AS BASIS OF RELEASING THE 5% BUDGETARY RESERVED - CALAMITY FUND."

Whereas, the MDRRMC has convened last November 21, 2011;

Whereas, the council decided to allocate funds for pre-disaster, during disaster and post disaster phases;

Whereas, after a thorough deliberation, the council agreed the Work and Financial Plan for Municipal Disaster Risk Reduction and Management Council for FY 2012 5% Budgetary Reserved to address the needs of our constituents;

Whereas, there is a need to recommend the 2012 Work and Financial Plan of 5% Budgetary Reserved for approval by the authorities as basis of releasing the 5% Calamity Fund;

NOW THEREFORE

On motion of Tirso A. Gomez, Municipal Administrator and duly seconded by Dario Campos, MFA Chairman/NGO, it was;

RESOLVED,

As it is hereby resolved to recommend to the Honorable Sangguniang Bayan members to adopt the 2012 Work & Financial Plan of 5% Budgetary Reserved as basis of releasing the 5% Calamity Fund;

LET,

Copies of the resolution be furnished to the Office of the Sangguniang Bayan for appropriate action and the Provincial Disaster Risk Reduction and Management Council for their information and guidance;


Prepared by:

FREDDIE L. PENDON  
MPDC  
MDRRMC Head of Secretariat


APPROVED:

AMBROSIO O. LIM  
Municipal Mayor  
MDRRMC Chairman





## 2012 WORK &amp; FINANCIAL PLAN OF 5% BUDGETARY RESERVE



	ACTIVITIES	PERSON/AGENCY RESPONSIBLE	BUDGET ESTIMATE
			SUR
P R E  D I S A S T E R	A. Education, Communication & Documentation		
	1. Meetings & Conferences	MMO, MDORMO	50,000.00
	2. Information & Education Campaign (IEC)	MDORMO	10,000.00
	3. Procurement & Distribution of Supplies & materials	MDORMO	50,000.00
	4. Purchase of Information & Communication Technology Equipment/Life Saving and Equipment	MDORMO	100,000.00
	B. Organization		
	1. Capability Building	MSWDO, MLGOO, MPDO, MMO	25,000.00
	C. Transportation & Evacuation		
	1. Repair & Maint. Of Equipments	MEO	100,000.00
	2. Purchase of Fuel & Oil	MEO	250,000.00
	D. Health Relief Operation		
	1. Purchase of Medicines	MHO	3,000,000.00
		SUB-TOTAL	3,585,000.00
PERIOD	ACTIVITIES	PERSON/AGENCY RESPONSIBLE	BUDGET ESTIMATE
D I S A S T E R	A. Education, Communication & Documentation		
	1. Data Gathering & Reporting of Damages	MAgO, DepEd & MDCC, MSWDO, MHO	40,000.00
	B. Transportation, Evacuation & Engineering		
	1. Purchase Fuel & Oil	MEO	200,000.00
	2. Repair & Rehab. of Gov't Facilities	MEO	100,000.00
	C. Relief, Rehabilitation & Health Operation		
	1. Medical Outreach (Mobilization)	MHO	20,000.00
	2. Purchase of Relief Goods	MSWDO & MDORMO	1,200,000.00
	3. Conduct of Relief Operation (Mobilization)	MSWDO, MEO, MDORMO & MHO	50,000.00
		SUB-TOTAL	1,610,000.00

THE SANGGUNIANG

PERIOD	ACTIVITIES	PERSON/AGENCY RESPONSIBLE	BUDGET ESTIMATE
POST D I S A S T E R	A. Education, Communication & Document		
	1. Meetings & Conferences	MDRRMO	50,000.00
	2. Assessment of Records & Reported Cases	MMO	60,000.00
	3. Follow-up Outreach Visit	MHO, MAgo & MDRRMO	70,000.00
	B. Transportation, Evacuation & Engineering		
	1. Repair & Rehab. of Infrastructure	MEQ,MMO	275,000.00
	C. Relief, Rehabilitation & Health Operation		
	1. Emergency Shelter Assistance	MMO, MSWDO	100,000.00
	2. Provision of Agri-Seeds Rehabilitation Purchase of Veterinary Drugs for Poultry & Livestocks	MAgo, MMO	500,000.00
	3. Purchase of Relief Goods	MDRRMO & MSWDO	500,000.00
	4. Purchase of Fire Truck w/ Complete Accessories	MMO	1,600,000.00
		SUB-TOTAL	3,155,000.00
		GRAND TOTAL	8,350,000.00

Prepared by:

FREDDIE L. PENDON  
MPDC

Approved by:

AMBROSIO O. LIM  
Municipal Mayor

Republic of the Philippines  
Province of Agusan del Sur  
**MUNICIPAL GOVERNMENT OF LA PAZ**  
Agusan del Sur  
-oOo-

**MDCC Resolution No. 01**  
Series of 2011

**RESOLUTION RECOMMENDING TO THE HONORABLE SANGGUNIAN BAYAN TO ADOPT THE WORK AND FINANCIAL PLAN FOR MUNICIPAL DISASTER COORDINATING COUNCIL AS BASIS OF RELEASING THE 5% BUDGETARY RESERVED - CALAMITY FUND."**

Whereas, the MDCC was called for a meeting on January 4, 2011 to formulate an Annual Work and Financial Plan for FY 2011 5% Budgetary Reserved- Calamity Fund;

Whereas, after a thorough deliberation, the Council agreed to the Work and Financial Plan for Municipal Disaster Coordinating Council the FY 2011 5% Budgetary Reserved to address the needs of our constituents, thus this resolution;

**NOW THEREFORE:**

On motion of Teofilo B. Ferolin, Sr and duly seconded by Marites U. Salera, it was:

**RESOLVED,**

As it is hereby resolved to recommend to the Honorable Sangguniang Bayan to adopt the Work & Financial Plan for Municipal Disaster Coordinating Council the FY 2011 5% Budgetary Reserved as basis of releasing the 5% Calamity Fund;


**LET,**

Copies of this resolution be furnished to the Office of the Sangguniang Bayan for appropriate action and the Provincial Disaster Coordinating Council for their information and guidance.


Prepared by:

  
**ROSITA T. SALVADOR**  
MDCC Secretariat Member

Attested by:

  
**ENGR. BERTRAM B. DE LEON**  
PDO II/MPDC Designate  
MDCC Head of Secretariat

APPROVED:

  
**AMBROSIO O. LIM**  
Municipal Mayor  
MDCC Chairman


**Work and Financial Plan  
(FY 2011 5% Budgetary Reserved)**

Period	Activities	Person/ Agency Responsible	Budget Estimate
P E R I O D  D I S A S T E R	A. Education, Communication & Documentation		
	1. Meetings & Conferences	MMO, MDRRMO	50,000.00
	2. Information and Education Campaign (IEC)	MDRRMO	10,000.00
	3. Procurement & Distribution of Supplies & Materials	MDRRMO	50,000.00
	4. Purchase of information & Communication Technology, Communication Equipment	MDRRMO	200,000.00
	B. Organization		
	1. Capability Building	MMO & MDRRMO	325,000.00
	C. Transportation & Evacuation		
	1. Installation of Billboard, Signage & Tarpaulin	MDRRMO	50,000.00
	2. Repair & Maint. Of Equipments	MEO	100,000.00
	3. Purchase of Life Saving Equipment	MDRRMO	350,000.00
	4. Purchase of Fuel & Oil	MEO	250,000.00
	D. Health Relief operation		
	1. Purchase of Medicines	MHO	2,000,000.00
		<b>SUB TOTAL</b>	<b>3,385,000.00</b>
Period	Activities	Person/ Agency Responsible	Budget Estimate
D U R I N G  D I S A S T E R	A. Education, Communication & Documentation		
	1. Data Gathering Reporting of Damages	MAgo, DepEd & PNP, MSWDO, MHO	40,000.00
	B. Transportation, Evacuation & Engineering		
	1. Purchase of Fuel & Oil	MEO	300,000.00
	2. Repair & Rehab. Of Gov't Facilities	MEO	100,000.00
	C. Relief, Rehabilitation & Health Operation		
	1. Medical Outreach (Mobilization)	MHO	20,000.00
	2. Purchase of Medicines	MHO	1,000,000.00
	3. Purchase of Relief Goods	MSDWO	1,000,000.00
	4. Conduct of Relief Operation (Mobilization)	MSWDO, MEO, MDRRMO & MHO	50,000.00
		<b>SUB TOTAL</b>	<b>2,510,000.00</b>




Activities		Person/ Agency Responsible	Budget Estimate
POST  DISASTER	A. Education, Communication & Document		
	1. Meetings and Conferences	MDRRMO	50,000.00
	2. Assessment of Records & Reported Cases	MMO	60,000.00
	3. Follow-up Outreach Visit	MHO, MAgo & MDRRMO	70,000.00
	B. Transportation, Evacuation & Engineering		
	1. Repair and Rehab. Of Infrastructure	MEO, MMO	500,000.00
	C. Relief, Rehabilitation & Health Operation		
	1. Emergency Shelter Assistance	MMO, MSWDO	100,000.00
	2. Purchase of Relief Goods	MSWDO & MDRRMO	500,000.00
	3. Provision of Agri-seeds Rehabilitation Purchase of Veterinary Drugs for Poultry & Livestock	MAgo, MMO	1,000,000.00
		SUB TOTAL	2,280,000.00
		GRAND TOTAL	8,175,000.00

Noted by:

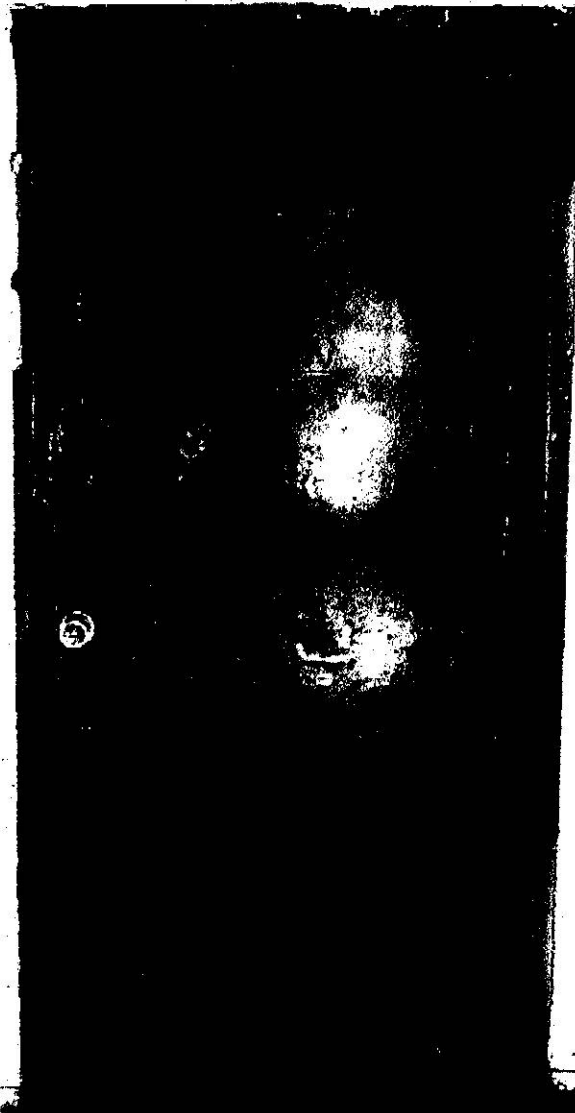
  
 ENGR. BERTRAM B. DE LEON  
 PDO II/MPDC Designate  
 MDCC Head of Secretariat

Approved:

  
 AMBROSIO O. LIM  
 Municipal Mayor  
 MDCC Chairman



MUNICIPAL DISASTER CORDINATING CENTER  
POBLACION, LA PAZ, AGUSAN DEL SUR



JANUARY 14, 2011  
POBLACION, LA PAZ AGUSAN DEL SUR




**LIFE SAVING/TRANSPORTATION EQUIPMENT  
JANUARY 14, 2011  
MUNICIPAL MOTORPOL**



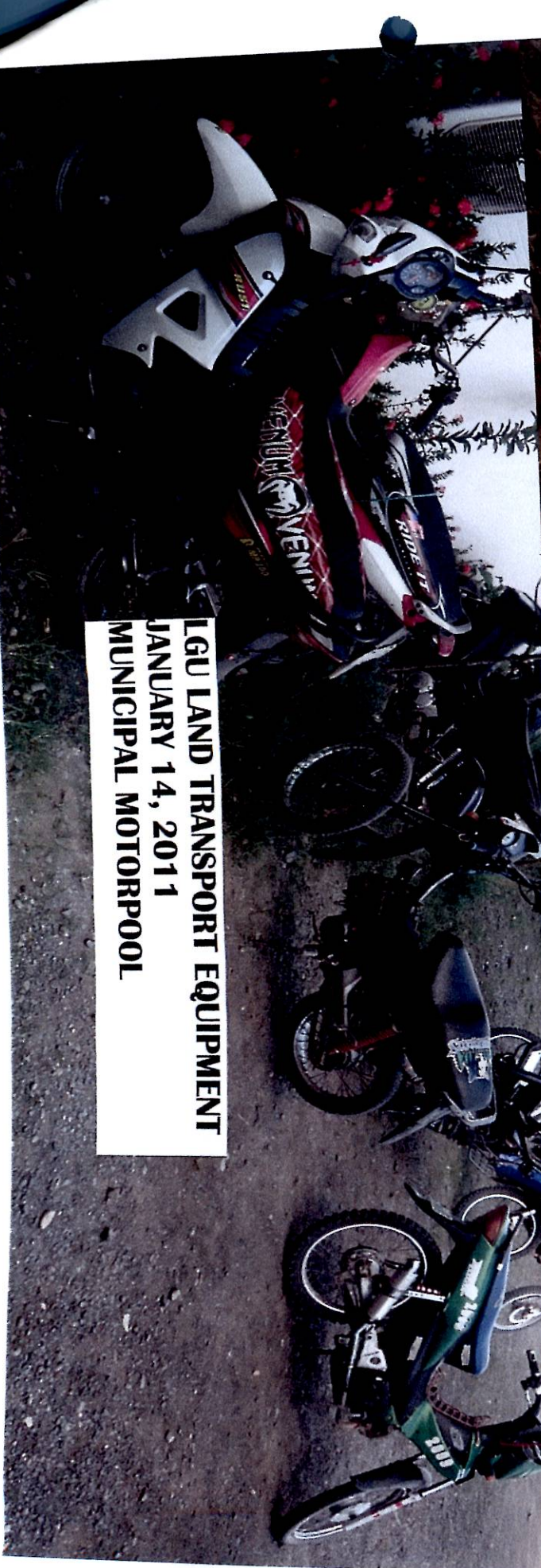




**DISASTER TRANSPORTATION EQUIPMENT**  
JANUARY 14, 2011  
LGU FOREST PRODUCTS VERIFICATION STATION



**NGO WATERCRAFT/TRANSPORTATION EQUIPMENT**  
JANUARY 14, 2011  
LGU FOREST PRODUCTS VERIFICATION STATION



**LGU LAND TRANSPORT EQUIPMENT**  
JANUARY 14, 2011  
MUNICIPAL MOTORPOOL



DISASTER COMMUNICATION EQUIPMENT  
JANUARY 14, 2011  
POBLACION LA PAZ, AGUSAN DEL SUR





**LIFE SAVING EQUIPMENT  
DECEMBER 07, 2011  
MUNICIPAL DISASTER COORDINATING CENTER**






## **MUNICIPAL GYMNASIUM (EVACUATION CENTER)**



## **MUNICIPAL DISASTER COORDINATING CENTER JANUARY 14, 2011**





**Municipal Bodiga, Pob. La Paz, Agusan del Sur**  
**NFA Rice for Relief Good Operation**  
**January 14, 2011**







**RHU-Pob, La Paz, Agusan del Sur**  
**January 28, 2011**

**Medicines out of 5% BR for 15 Brgy. Medical Outreach**






**MDC-MDRRC Meeting at the  
AVR, Municipal Hall, La Paz Agusan del Sur  
January 5, 2011**





**MDRRMC Formulation of Work and Financial Plan 5% BR at  
the AVR, Municipal Hall, La Paz Agusan del Sur  
January 4, 2011**







**MUNICIPAL GYMNASIUM  
(EVACUATION CENTER)**







**Earthquake Drill**  
**Conducted by LGU-La Paz Agusan del Sur**  
**March 01, 2012**







Local Emergency Responders Training for Search and Rescue Agusan del Sur  
(SARAS)


La Paz Chapter

January 21 – 28, 2010 and January 22 – 28, 2011





**LGU Relief Goods Operation with KARANCH0  
and SARAS-LA PAZ Chapter in Brgy. Comota  
January 03, 2011**







**LGU Relief Goods Operation with  
KARANCH0 and SARAS-LA PAZ  
Chapter in Brgy. Comota  
January 03, 2011**





Brigada Eskwela with Mayor Ambrosio O. Lim  
and SARAS-LA PAZ Chapter  
May 28, 2011



**Brigada Eskwela with Mayor Ambrosio O. Lim  
and Armed Forces of the Philippines  
May 28, 2011**





**LGU Medical Outreach w/ SARAS-LA PAZ**  
**Chapter at Brgy. Pob. La Paz Agusan del Sur**  
**March 15, 2011**

